LOM BF	APP CRS	Rwy ldg	7429
385	302°	TDZE	490
		Apt Elev	507

NDB RWY 30R

BAKERSFIELD/MEADOWS FIELD (BFL)

Circling not authorized northeast of Rwy 12L-30R.

MALSR

MISSED APPROACH: Climb to 3000 direct EHF VORTAC and hold.

ATIS	BAKERSFIELD APP CON	BAKERSFIELD TOWER ★	GND CON	UNICOM
118.6	118.8 284.625 (SOUTH) 118.9 270.3 (NORTH)	118.1 (CTAF) L 257.8	121.7	122.95

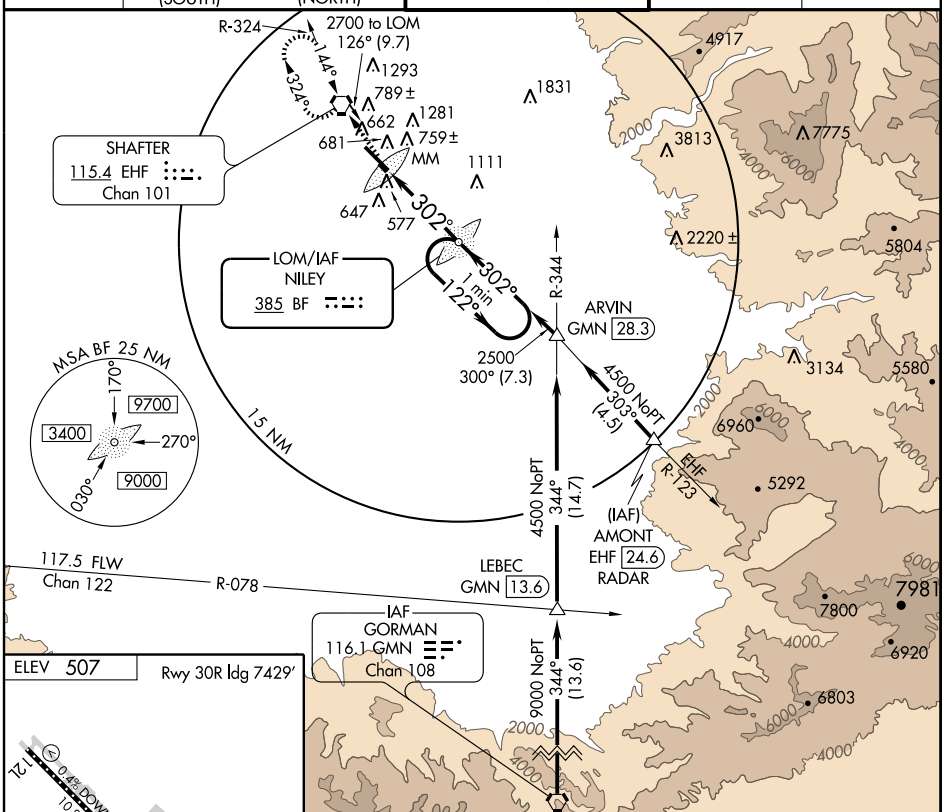

ELEV 507

Rwy 30R ldg 7429′

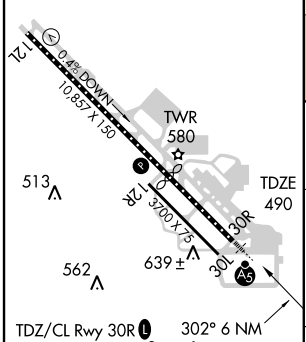

TDZ/CL Rwy 30R L
HIRL Rwy 12L-30R L
MIRL Rwy 12R-30L L

302° 6 NM from FAF

FAF to MAP 6 NM					
Knots	60	90	120	150	180
Min:Sec	6:00	4:00	3:00	2:24	2:00

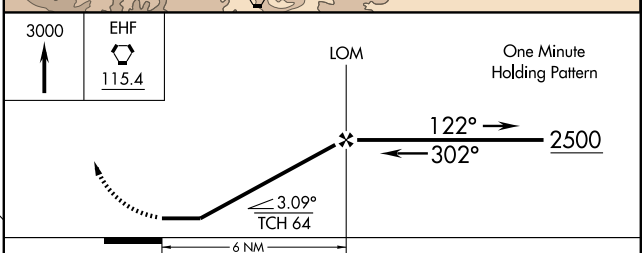

CATEGORY	A	B	C	D
S-30R	1100/40 610 (600-¾)		1100/60 610 (600-1¼)	1100-1¾ 610 (600-1¾)
CIRCLING	1100-1 593 (600-1)		1100-1¾ 593 (600-1¾)	1100-2 593 (600-2)