VORTAC EHF	APP CRS	Rwy ldg	7429
115.4	311°	TDZE	490
Chan 101		Apt Elev	507

VOR RWY 30R

BAKERSFIELD/MEADOWS FIELD (BFL)

Circling not authorized northeast of Rwy 12L-30R.

MALSR

MISSED APPROACH: Climb to 3000 direct EHF VORTAC and hold.

ATIS	BAKERSFIELD APP CON	BAKERSFIELD TOWER ★	GND CON	UNICOM
118.6	118.8 284.625 (SOUTH) 118.9 270.3 (NORTH)	118.1 (CTAF) L 257.8	121.7	122.95

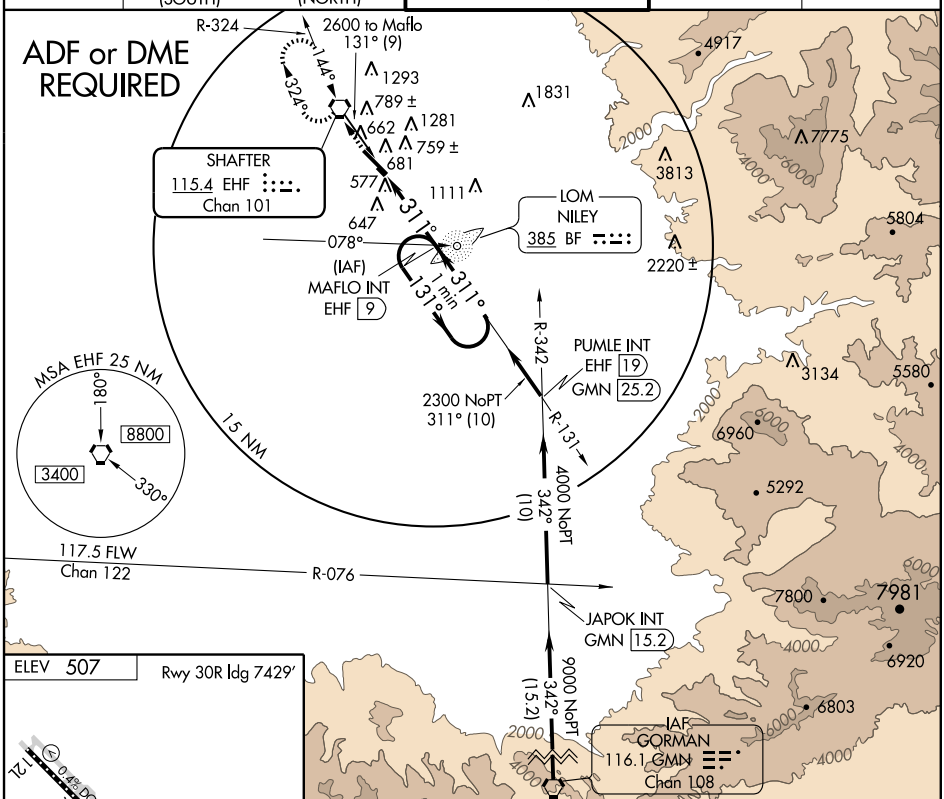

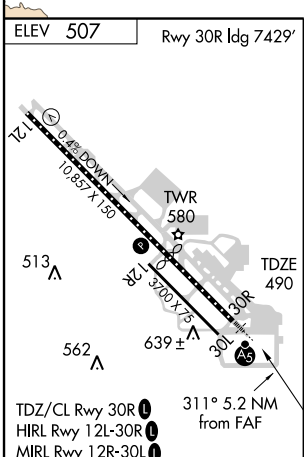

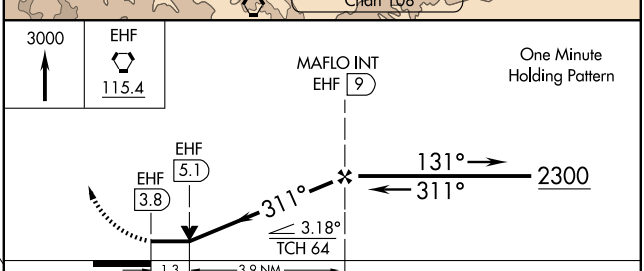

FAF to MAP 5.2 NM					
Knots	60	90	120	150	180
Min:Sec	5:12	3:28	2:36	2:05	1:44

CATEGORY	A	B	C	D
S-30R	960/24	470 (500-½)	960/40 470 (500-¾)	960/50 470 (500-1)
CIRCLING	960-1	453 (500-1)	960-1½ 453 (500-1½)	1060-2 553 (600-2)