VORTAC OCN 115.3 Chan 100	APP CRS 120°	Rwy ldg N/A TDZE N/A Apt Elev 328

VOR-A

CARLSBAD/MC CLELLAN-PALOMAR (CRQ)

MISSED APPROACH: Climbing right turn to 3000 via heading 180° and MZB R-326 to MZB VORTAC.

ATIS	SOCAL APP CON	PALOMAR TOWER★	GND CON	CLNC DEL
120.15	127.3 323.0	118.6 (CTAF) L 392.0	121.8	134.85

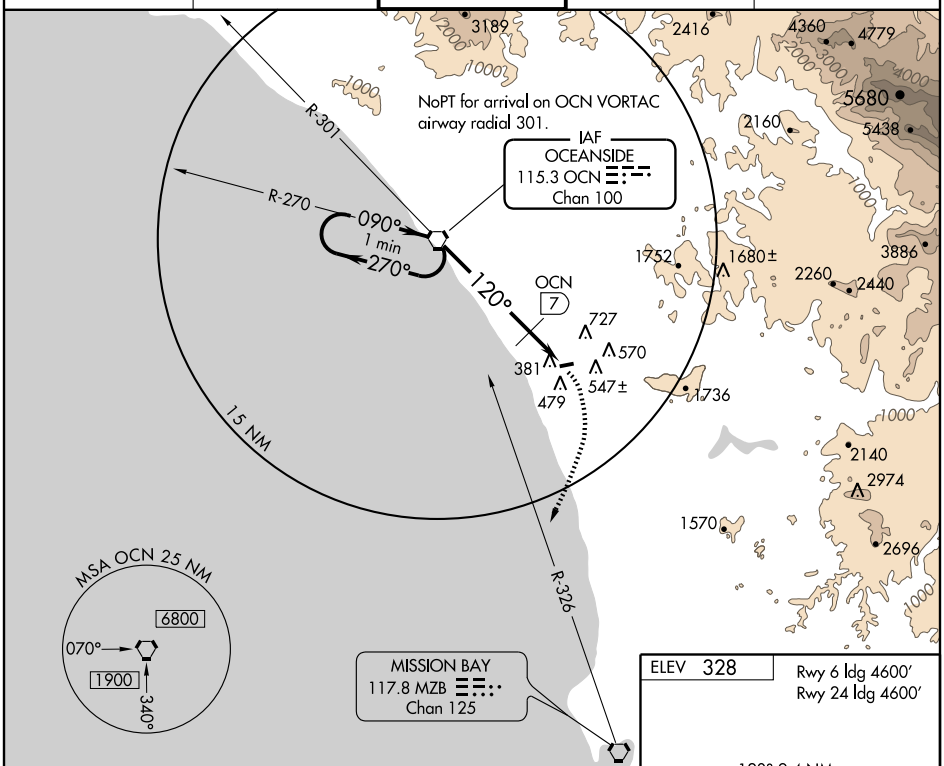

3000 180°	MZB R-326 117.8	MZB 117.8

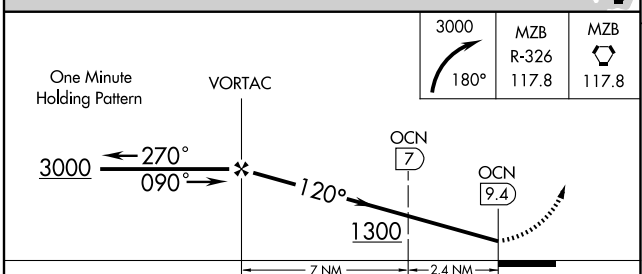

ELEV 328

Rwy 6 ldg 4600′
Rwy 24 ldg 4600′

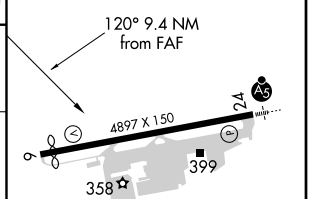

REIL Rwy 24
HIRL Rwy 6-24

CATEGORY	A	B	C	D
CIRCLING	1300-1¼ 972 (1000-1¼)	1300-1½ 972 (1000-1½)	1300-3 972 (1000-3)	NA
DME MINIMUMS				
CIRCLING	860-1 532 (600-1)	1000-1 672 (700-1)	1020-2 692 (700-2)	NA

FAF to MAP 9.4 NM

Knots	60	90	120	150	180
Min:Sec	9:24	6:16	4:42	3:46	3:08