NDB SJY	APP CRS	Rwy ldg	N/A
227	184°	TDZE	N/A
		Apt Elev	1512

NDB-A
HEMET-RYAN (HMT)

NA

MISSED APPROACH: Climbing right turn to 5500 via heading 345° and SJY 305° bearing to SETER Int and hold.

AWOS-3	MARCH APP CON ★	UNICOM
118.375	133.5 324.1	123.0 (CTAF) L

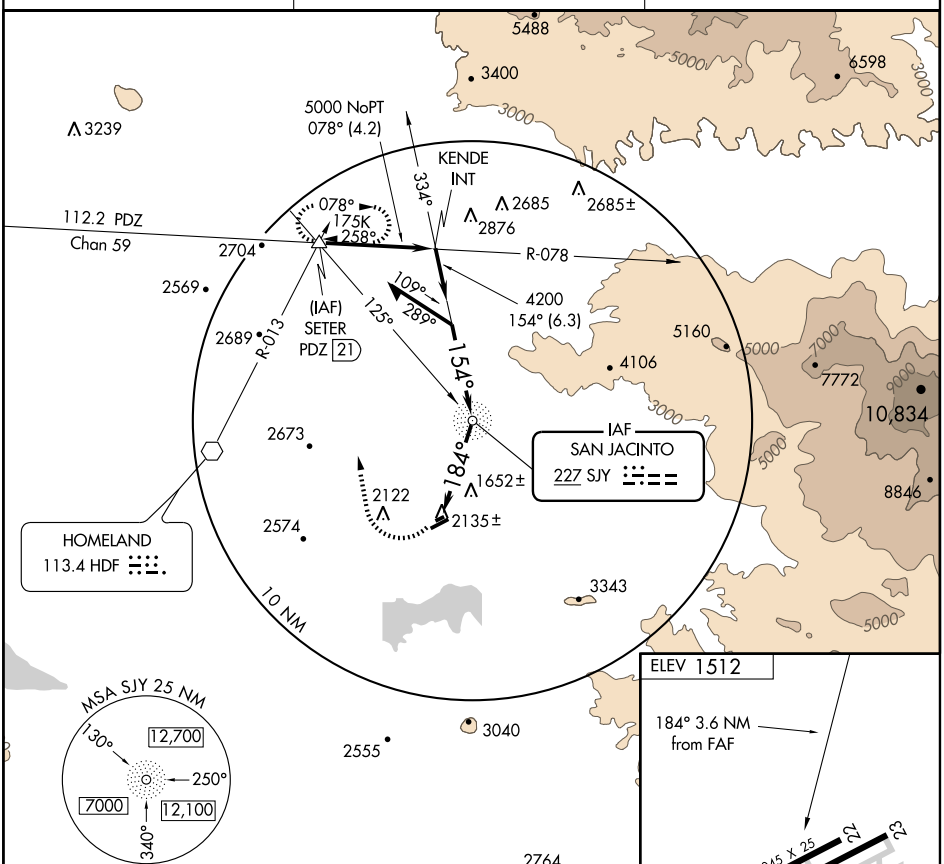

ELEV 1512

184° 3.6 NM from FAF

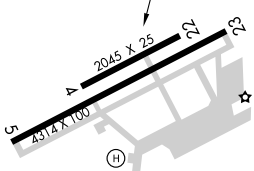

Rwy 4-22 restricted for glider operations.

MIRL Rwy 5-23 L

Remain within 10 NM

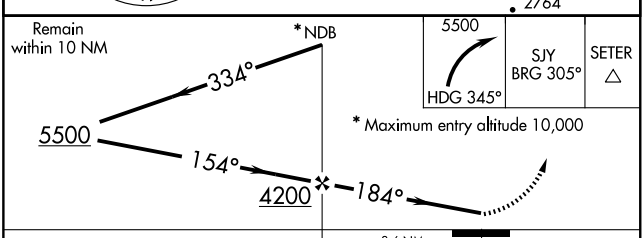

* Maximum entry altitude 10,000

CATEGORY	A	B	C	D
CIRCLING	2760-1¼ 1248 (1300-1¼)	2760-1½ 1248 (1300-1½)	NA	

FAF to MAP 3.6 NM					
Knots	60	90	120	150	180
Min:Sec	3:36	2:24	1:48	1:26	1:12