VORTAC EED	APP CRS	Rwy ldg	N/A
115.2	139°	TDZE	N/A
Chan 99		Apt Elev	783

VOR/DME or GPS-A
LAKE HAVASU CITY (HII)

Circling not authorized Northeast of Rwy 14-32.

MISSED APPROACH: Climbing right turn to 6000 direct EED VORTAC and hold.

AWOS-3	LOS ANGELES CENTER	UNICOM
119.025 364	134.65 314.2	122.7 (CTAF) L

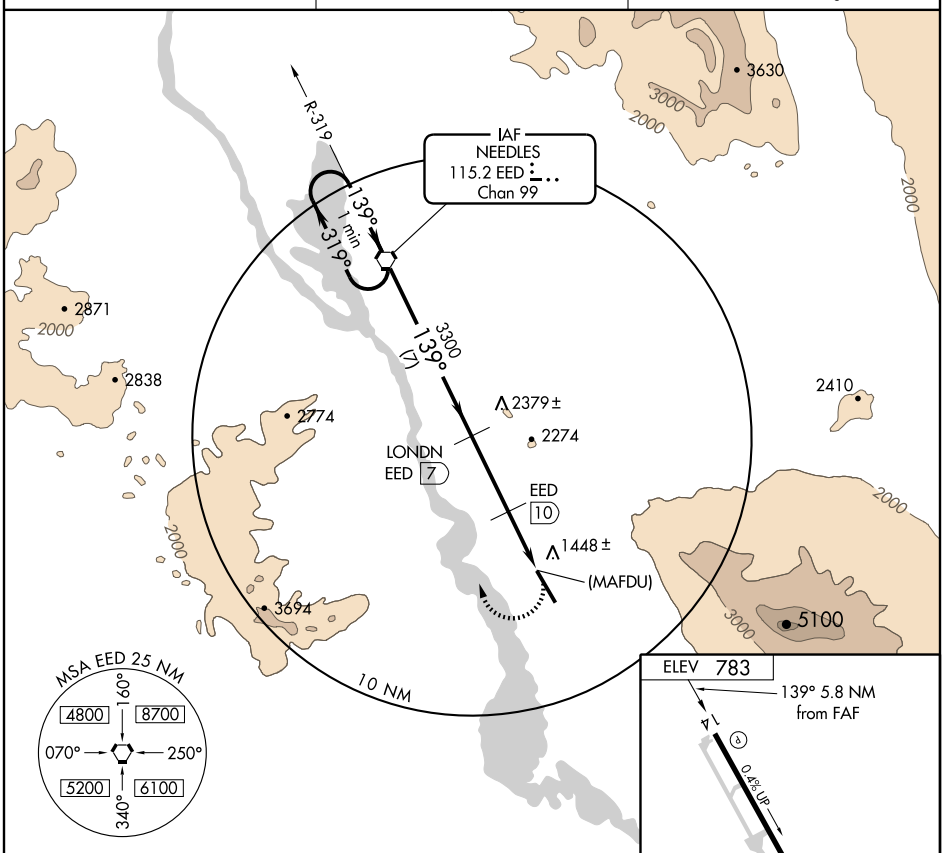

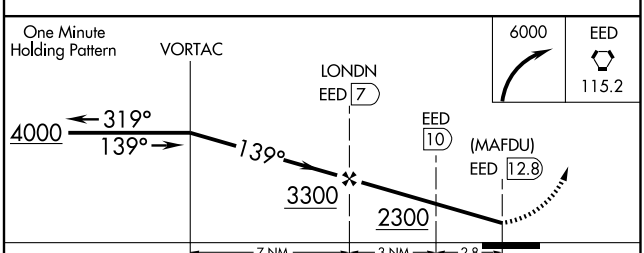

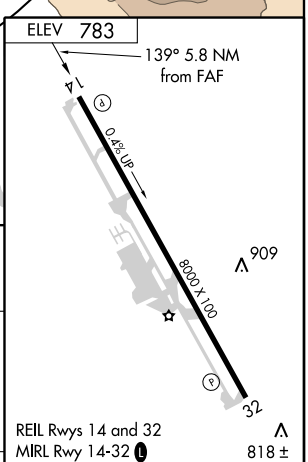

CATEGORY	A	B	C	D
CIRCLING	1800-1¼ 1017 (1100-1¼)	1800-1½ 1017 (1100-1½)	1800-3 1017 (1100-3)	

Knots	60	90	120	150	180
Min:Sec					