VORTAC POM	APP CRS	Rwy ldg	12198
110.4	262°	TDZE	932
Chan 41		Apt Elev	944

VOR or TACAN RWY 26R

ONTARIO INTL (ONT)

Circling not authorized north of Rwy 8L-26R.

MALSR

MISSED APPROACH: Climb to 1700 then climbing left turn to 4000 direct PDZ VORTAC.

ATIS	SOCAL APP CON	ONTARIO TOWER	GND CON	CLNC DEL
124.25	127.25 318.2	120.6 385.6	121.9 257.8	118.1

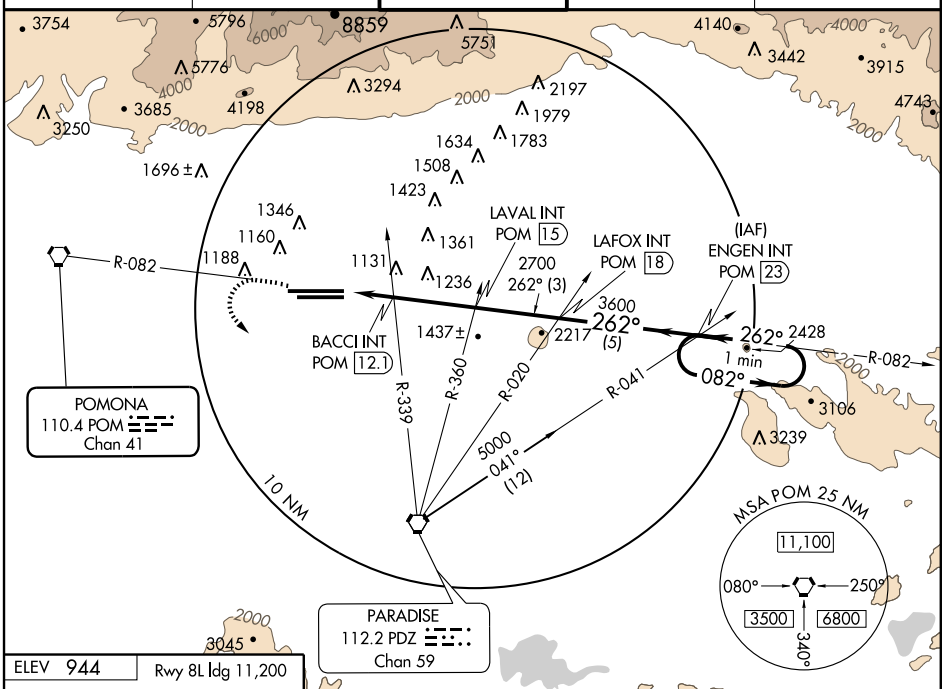

ELEV 944 Rwy 8L ldg 11,200

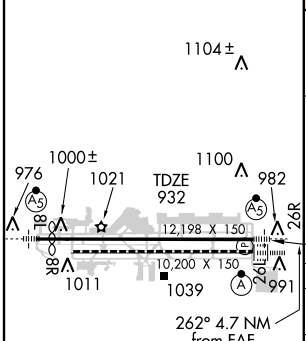

TDZ/CL Rwy 26L
HIRL Rwys 8L-26R and 8R-26L

FAF to MAP 4.7 NM					
Knots	60	90	120	150	180
Min:Sec	4:42	3:08	2:21	1:53	1:34

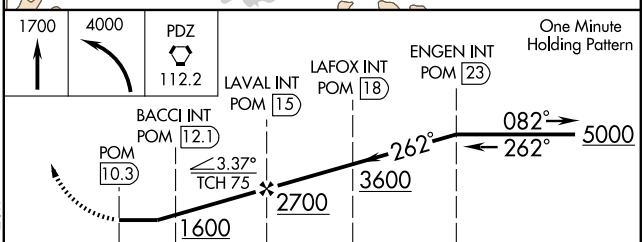

CATEGORY	A	B	C	D
S-26R	1600/24 668 (700-½)		1600/60 668 (700-1¼)	1600-1½ 668 (700-1½)
CIRCLING	1600-1 656 (700-1)		1600-1¾ 656 (700-1¾)	1600-2 656 (700-2)
BACCI FIX MINIMUMS				
S-26R	1420/24 488 (500-½)		1420/40 488 (500-¾)	1420/50 488 (500-1)
CIRCLING	1420-1 476 (500-1)		1420-1½ 476 (500-1½)	1500-2 556 (600-2)