VORTAC OCN 115.3 Chan 100	APP CRS 096°	Rwy ldg N/A TDZE N/A Apt Elev 28

VOR-A
OCEANSIDE MUNI (OKB)

MISSED APPROACH: Climbing left turn to 4000 via heading 030° and OCN R-083 to VISTA Int/OCN 9.3 DME and hold.

ASOS	SOCAL APP CON	UNICOM
127.8	127.3 323.0	123.0 (CTAF) L

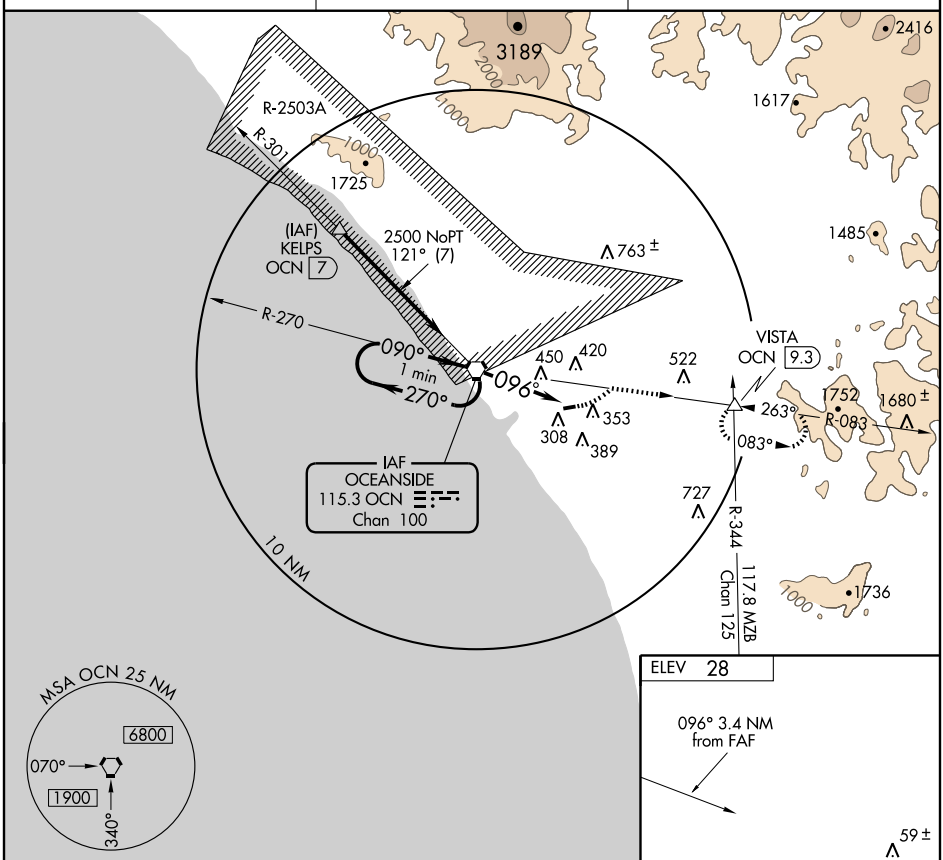

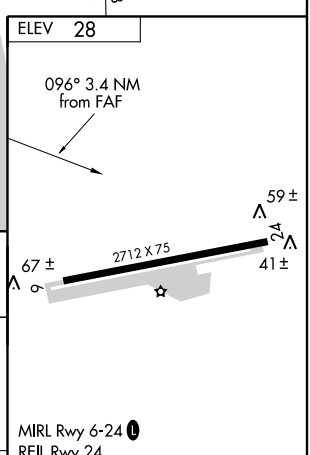

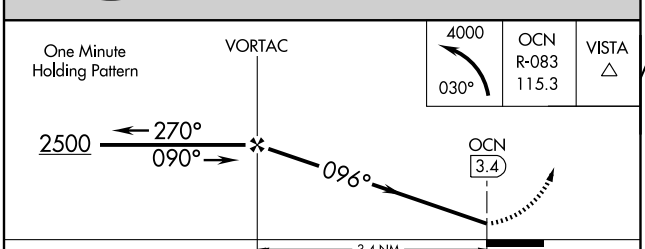

CATEGORY	A	B	C	D
CIRCLING	1140-1¼ 1112 (1200-1¼)	1140-1½ 1112 (1200-1½)	NA	

FAF to MAP 3.4 NM					
Knots	60	90	120	150	180
Min:Sec	3:24	2:16	1:42	1:21	1:08