VORTAC TRM	APP CRS	Rwy ldg	N/A
116.2	310°	TDZE	N/A
Chan 109		Apt Elev	73

VOR-C

PALM SPRINGS/BERMUDA DUNES (UDD)

NA

Use Jacqueline Cochran Regional altimeter setting.

MISSED APPROACH: Climb to 3300 via PSP R-120 to PSP VORTAC and hold.

JACQUELINE COCHRAN REGIONAL ASOS	PALM SPRINGS APP CON ★	UNICOM
118.325	135.275 251.1	122.8 (CTAF) L

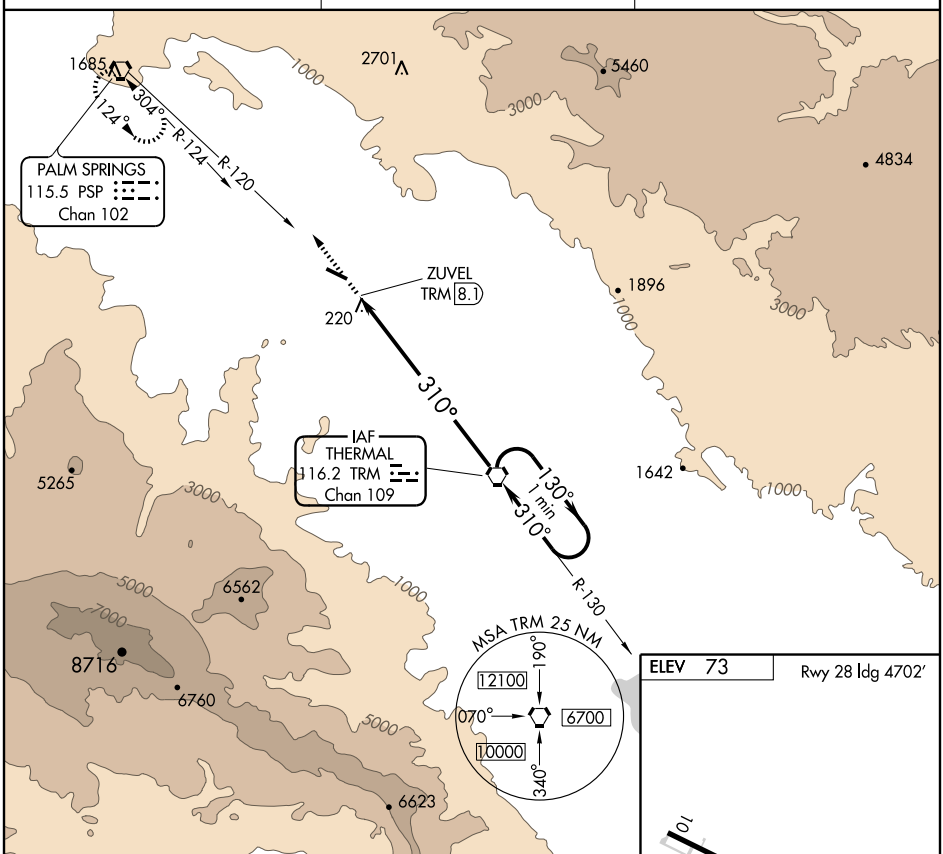

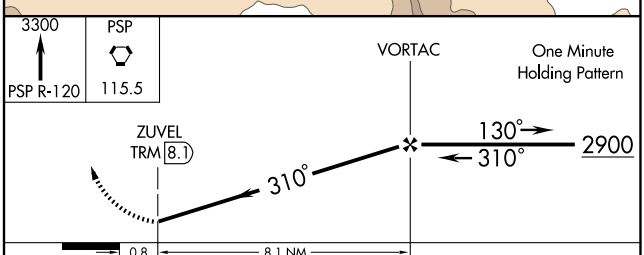

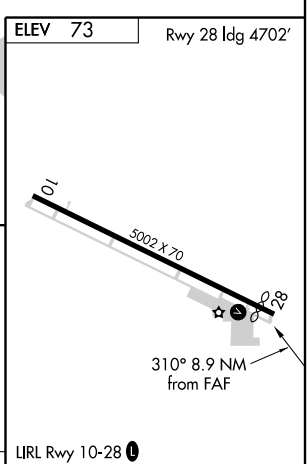

CATEGORY	A	B	C	D
CIRCLING	920-1 847 (900-1)	920-1¼ 847 (900-1¼)	920-2½ 847 (900-2½)	NA

FAF to MAP 8.1 NM					
Knots	60	90	120	150	180
Min:Sec	8:06	5:24	4:03	3:14	2:42