LOC/DME I-BFL	APP CRS	Rwy ldg	7429
111.9	301°	TDZE	490
Chan 56		Apt Elev	507

ILS or LOC RWY 30R
BAKERSFIELD/MEADOWS FIELD (BFL)

Circling not authorized northeast of Rwy 12L-30R.

MALSR

MISSED APPROACH: Climb to 1100 then climbing right turn to 3000 direct EHF VORTAC and hold.

ATIS	BAKERSFIELD APP CON	BAKERSFIELD TOWER ★	GND CON	UNICOM
118.6	118.8 284.625 (SOUTH) 118.9 270.3 (NORTH)	118.1 (CTAF) L 257.8	121.7	122.95

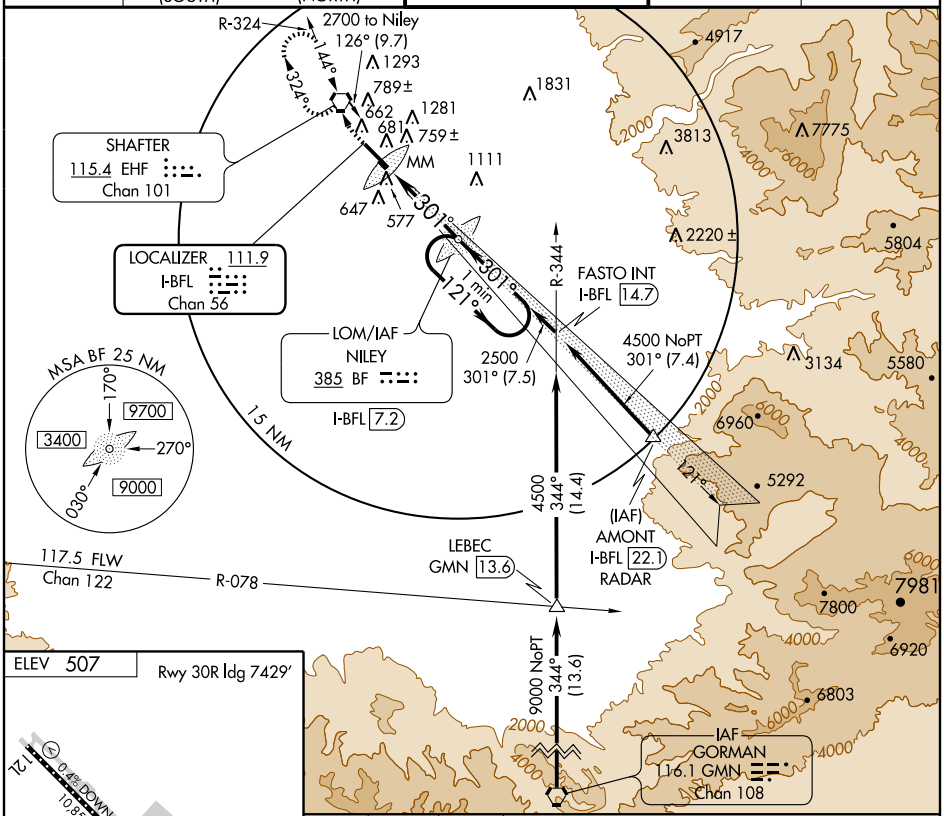

ELEV 507

Rwy 30R ldg 7429′

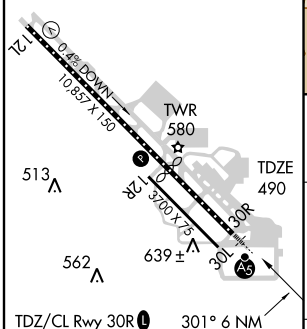

TDZ/CL Rwy 30R L
HIRL Rwy 12L-30R L
MIRL Rwy 12R-30L L

301° 6 NM from FAF

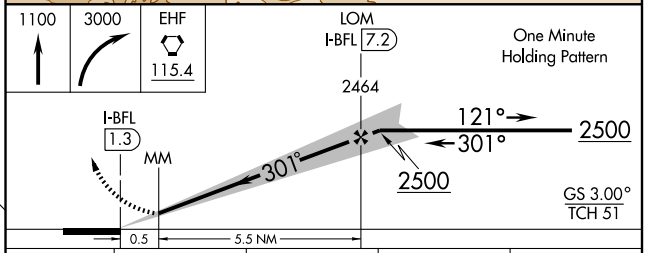

FAF to MAP 6 NM					
Knots	60	90	120	150	180
Min:Sec	6:00	4:00	3:00	2:24	2:00

CATEGORY	A	B	C	D
S-ILS 30R	690/18 200 (200-½)			
S-LOC 30R	900/24 410 (400-½)		900/40 410 (400-¾)	
CIRCLING	920-1 413 (500-1)	960-1 453 (500-1)	960-1½ 453 (500-1½)	1060-2 553 (600-2)

SW-3, 01 SEP 2005 to 29 SEP 2005

SW-3, 01 SEP 2005 to 29 SEP 2005