WAAS CH 81905 W26A	APP CRS 272°	Rwy ldg 10506 TDZE 8 Apt Elev 8

RNAV (GPS) Z RWY 26L
MIAMI INTL (MIA)

For inoperative MALSR, increase LPV all Cats visibility to RVR 5000 and LNAV/VNAV all Cats visibility to 1½. DME/DME RNP-0.3 NA. For uncompensated Baro-VNAV systems, LNAV/VNAV NA below -15°C (5°F) or above 48°C (118°F).

MALSF

MISSED APPROACH: Climb to 2000 direct LAWNN and via 345° track to BRBRA and hold.

ATIS	MIAMI APP CON	MIAMI TOWER	GND CON	CLNC DEL
119.15	124.85 322.3	118.3 256.9	121.8 (8L/8R/12/26L/26R) 127.5 (9/27/30) 348.6	135.35

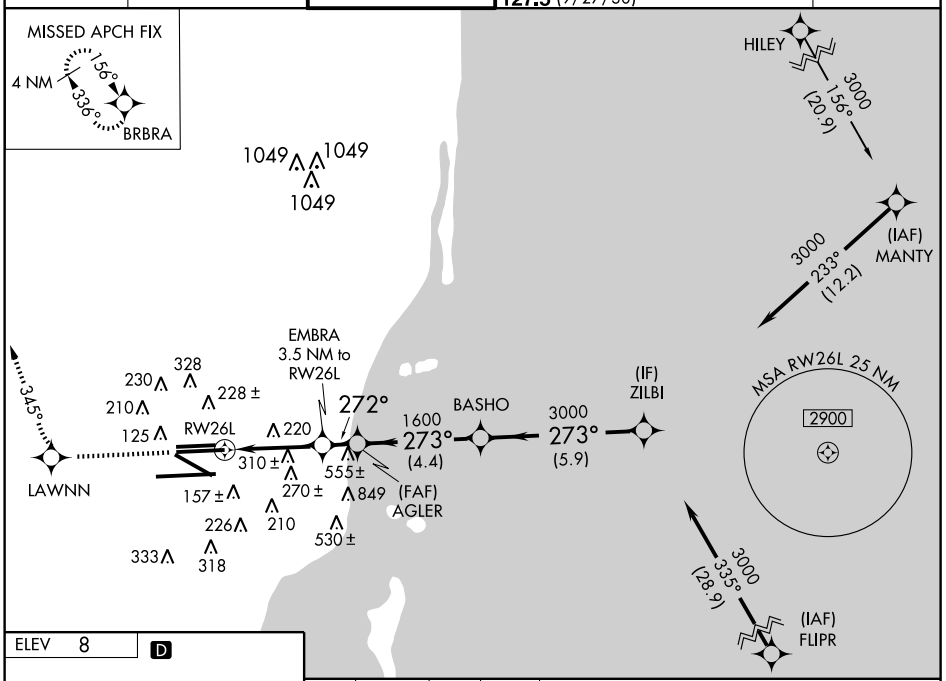

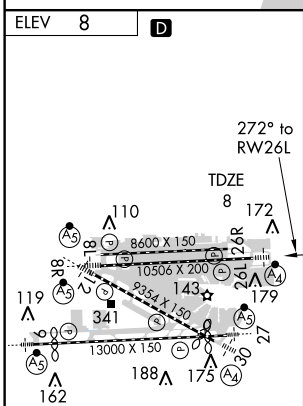

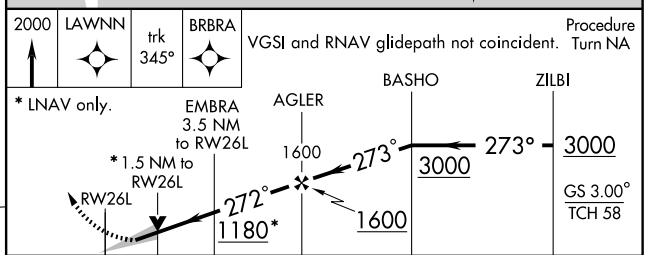

CATEGORY	A	B	C	D
LPV DA	325/24 317 (400-½)			
LNAV/VNAV DA	450/50 442 (500-1)			
LNAV MDA	560/24 552 (600-½)		560/50 552 (600-1)	560/60 552 (600-1¼)

SE-3, 02 JUL 2009 to 30 JUL 2009
SE-3, 02 JUL 2009 to 30 JUL 2009