APP CRS	Rwy ldg	4825
304°	TDZE	79
	Apt Elev	84

GPS RWY 31
SALINAS MUNI (SNS)

NA — For inoperative MALSR increase S-31 Cat D visibility to RVR 6000.

MALSR

MISSED APPROACH: Climb to 800 then climbing left turn to 3000 direct MARNA WP and hold.

ATIS	NORCAL APP CON	SALINAS TOWER ★	GND CON	UNICOM
124.85	133.0 251.15	119.4 (CTAF) L 239.3	121.7	122.95

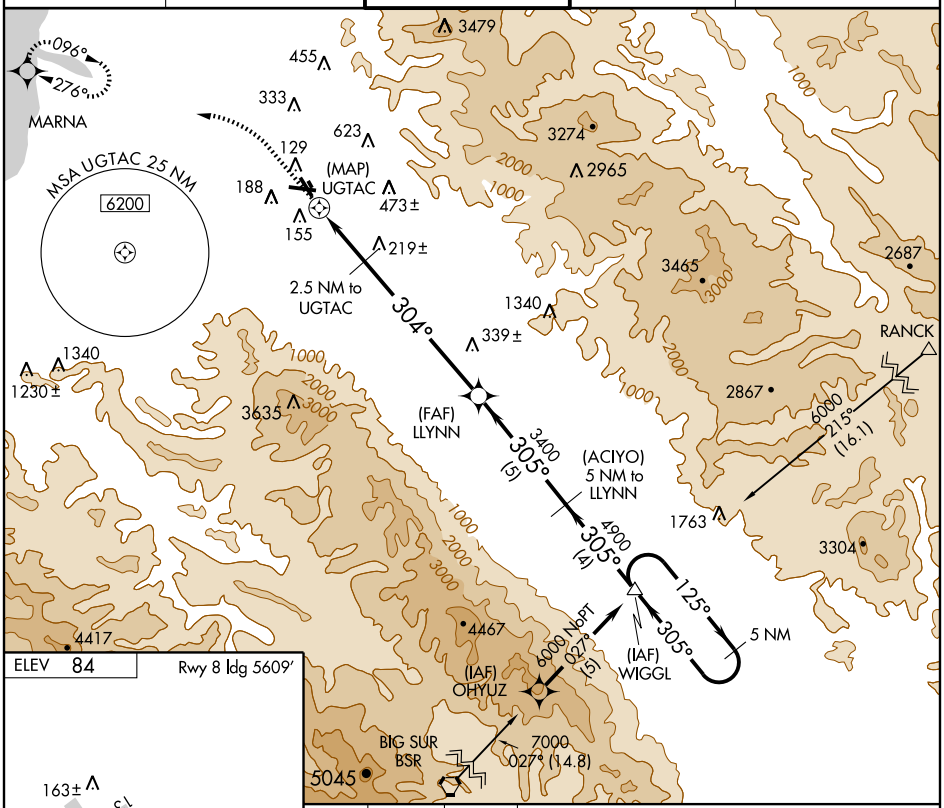

SW-2, 30 JUL 2009 to 27 AUG 2009

SW-2, 30 JUL 2009 to 27 AUG 2009

ELEV 84

Rwy 8 ldg 5609'

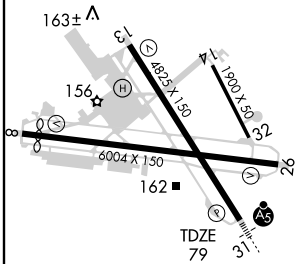

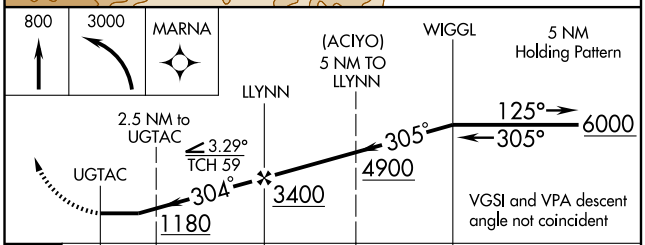

CATEGORY	A	B	C	D
S-31	440/24 361 (400-½)			440/50 361 (400-1)
CIRCLING	560-1 476 (500-1)	580-1 496 (500-1)	580-1½ 496 (500-1½)	780-2¼ 696 (700-2¼)

HIRL Rwy 13-31 L
MIRL Rwy 8-26 L
REIL Rwy 13