LOC/DME I-ONB	APP CRS	Rwy ldg	8000
109.1	279°	TDZE	813
Chan 28		Apt Elev	815

ILS or LOC RWY 28R

COLUMBUS / PORT COLUMBUS INTL (CMH)

MALSR

MISSED APPROACH: Climb to 2800 direct GRENS NDB and hold.

ATIS	COLUMBUS APP CON	COLUMBUS TOWER	GND CON	CLNC DEL	UNICOM
124.6	125.95 371.975	132.7 257.8	121.9 348.6	126.3	122.95

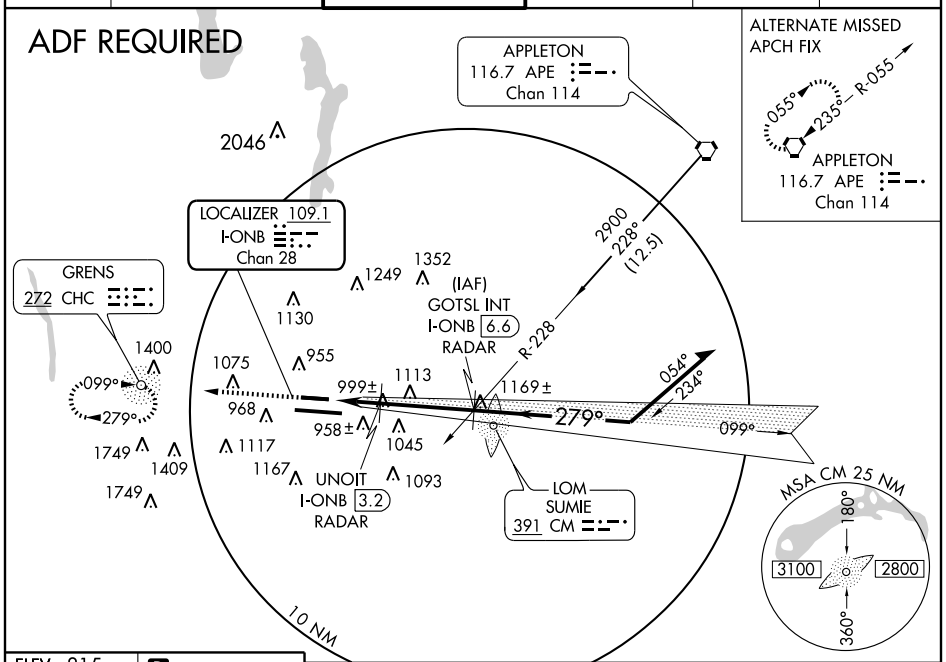

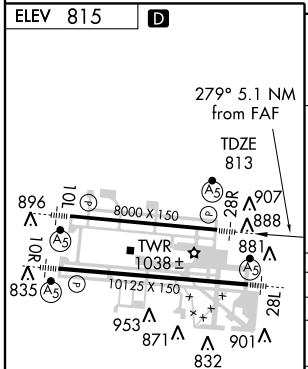

HIRL Rwys 10R-28L and 10L-28R

FAF to MAP 5.1 NM					
Knots	60	90	120	150	180
Min:Sec	5:06	3:24	2:33	2:02	1:42

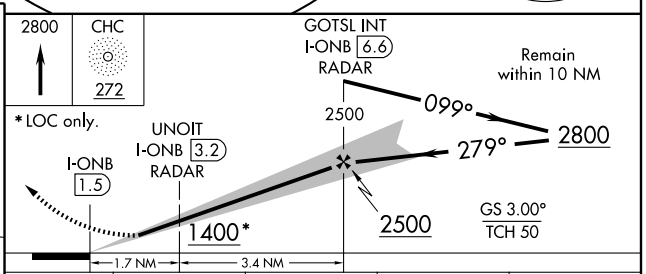

CATEGORY	A	B	C	D
S-ILS 28R	1013-½ 200 (200-½)			
S-LOC 28R	1400-½ 587 (600-½)		1400-1 587 (600-1)	1400-1¼ 587 (600-1¼)
CIRCLING	1400-1 585 (600-1)		1400-1½ 585 (600-1½)	1400-2 585 (600-2)
UNOIT FIX MINIMUMS				
S-LOC 28R	1260-½ 447 (500-½)		1260-¾ 447 (500-¾)	1260-1 447 (500-1)
CIRCLING	1340-1 525 (600-1)		1340-1½ 525 (600-1½)	1380-2 565 (600-2)

EC-2, 22 OCT 2009 to 19 NOV 2009

EC-2, 22 OCT 2009 to 19 NOV 2009