ILS or LOC/DME RWY 15
BURLINGTON INTL (BTV)

LOC/DME I-BTV	APP CRS	Rwy ldg	7820
110.3	146°	TDZE	326
Chan 40		Apt Elev	335

When VGSI inoperative, Circling Rwy 1 NA at night.
*RVR 1800 authorized with the use of flight director or autopilot or HUD to DA.

MALSR

MISSED APPROACH: Climb to 800 then climbing right turn to 3000 direct BTV VOR/DME and R-202 to WINLA INT/BTV 6.4 DME and hold.

ATIS	BURLINGTON APP CON *	BURLINGTON TOWER *	BURLINGTON RADIO	GND CON
123.8 269.9	121.1 278.8	118.3 (CTAF) L 257.8	122.6 255.4	121.9 348.6

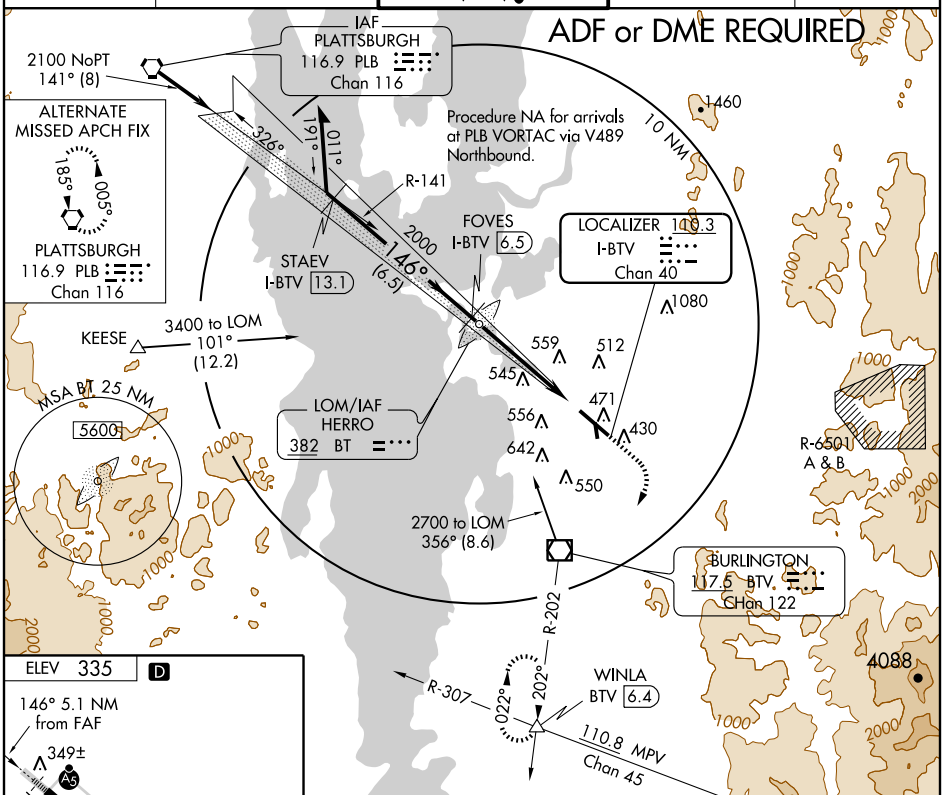

NE-1, 13 JAN 2011 to 10 FEB 2011

NE-1, 13 JAN 2011 to 10 FEB 2011

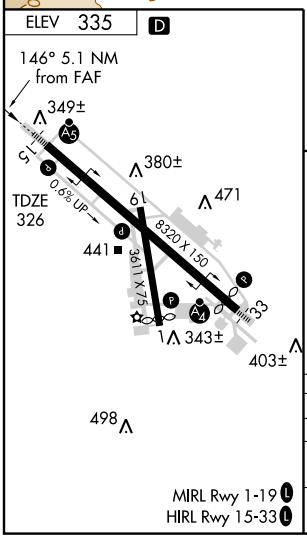

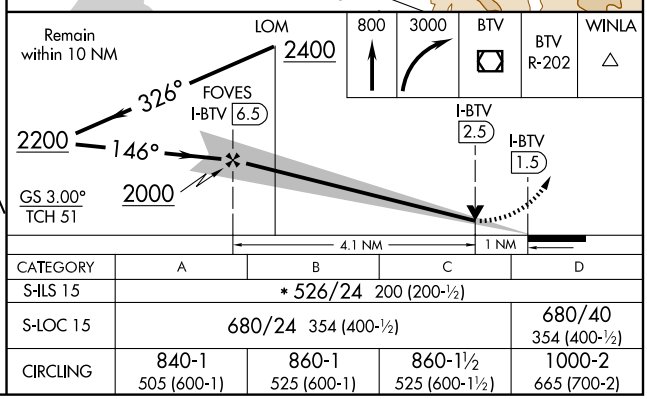

CATEGORY	A	B	C	D
S-ILS 15	* 526/24 200 (200-½)			
S-LOC 15	680/24 354 (400-½)			680/40 354 (400-½)
CIRCLING	840-1 505 (600-1)	860-1 525 (600-1)	860-1½ 525 (600-1½)	1000-2 665 (700-2)