APP CRS	Rwy ldg	9300
198°	TDZE	2884
	Apt Elev	2884

RNAV (GPS) RWY 19
ST. GEORGE MUNI (DXZ)

DME/DME RNP-0.3 NA.

MISSED APPROACH: Climbing right turn to 9800 direct HUNKU and hold, continue climb-in-hold to 9800.

LOS ANGELES CENTER	UNICOM
124.2 343.6	122.8 (CTAF) L

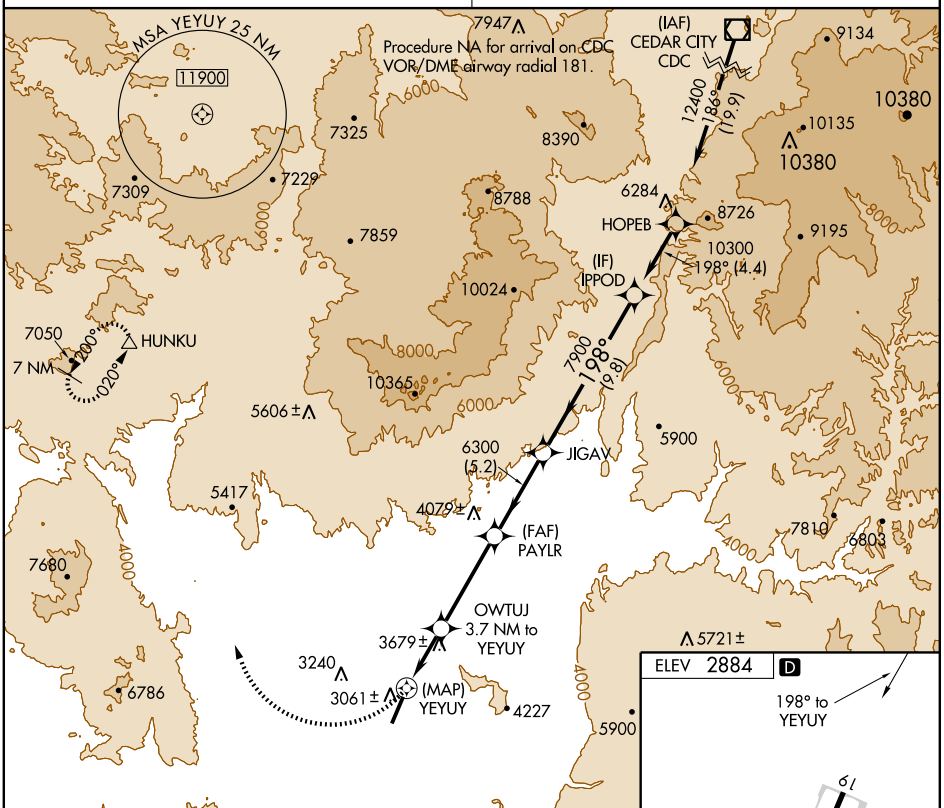

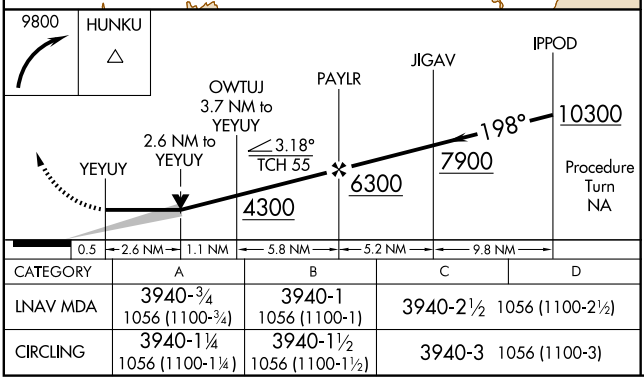

CATEGORY	A	B	C	D
LNAV MDA	3940-¾ 1056 (1100-¾)	3940-1 1056 (1100-1)	3940-2½ 1056 (1100-2½)	
CIRCLING	3940-1¼ 1056 (1100-1¼)	3940-1½ 1056 (1100-1½)	3940-3 1056 (1100-3)	

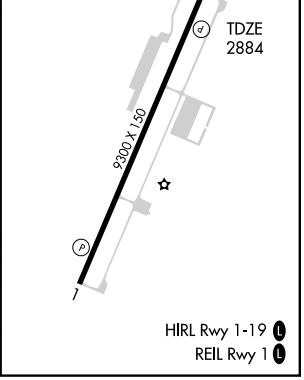

SW-4, 10 FEB 2011 to 10 MAR 2011

SW-4, 10 FEB 2011 to 10 MAR 2011