RNAV (GPS) RWY 15R

BOSTON/GENERAL EDWARD LAWRENCE LOGAN INTL (BOS)

APP CRS	Rwy ldg	9201
149°	TDZE	17
	Apt Elev	20

T A W Cats C and D Circling NA west of Rwys 4L and 15R. Circling to Rwy 14 NA. For uncompensated Baro-VNAV systems, LNAV/VNAV NA below -15°C (5°F) or above 48°C (118°F).

MALSR

MISSED APPROACH: Climb to 3000 direct HUBIR WP and via 154° track to CELTS WP and hold.

ATIS	BOSTON APP CON	BOSTON TOWER	GND CON	CLNC DEL
ARR 135.0 DEP 127.875	120.6 263.1	128.8 257.8	121.9	121.65 257.8

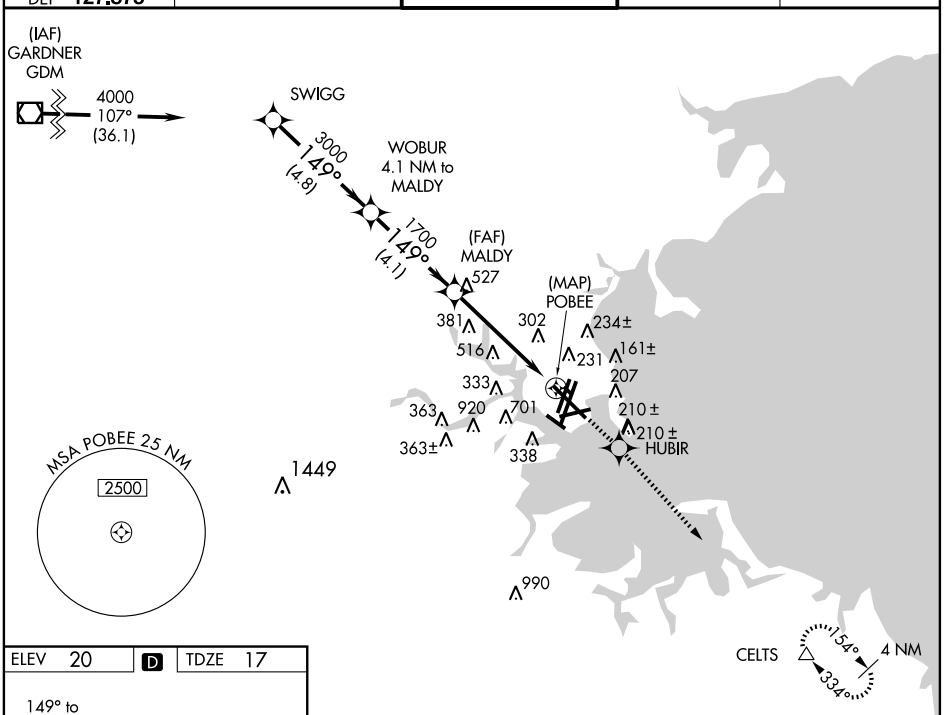

ELEV 20	D	TDZE 17

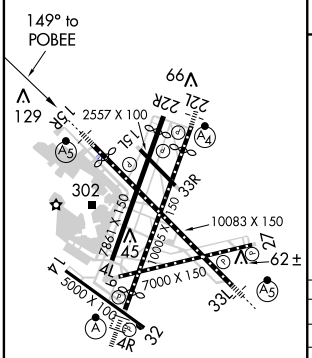

TDZ/CL Rwys 4R, 15R and 33L
REIL Rwys 4L, 27 and 32
MIRL Rwy 15L-33R
HIRL Rwys 4L-22R, 4R-22L, 14-32, 15R-33L and 9-27

VGSI and RNAV glidepath not coincident (VGSI Angle 3.00/TCH 60).

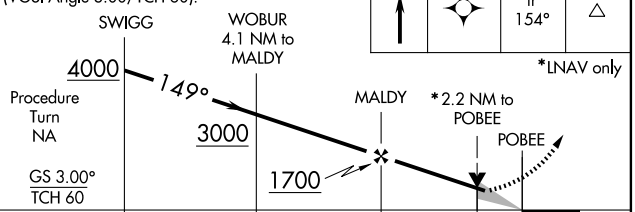

CATEGORY	A	B	C	D
GLS PA DA	NA			
LNAV/VNAV DA	760-2 743 (800-2)			
LNAV MDA	780/24 763 (800-½)	780/40 763 (800-¾)	780-1¾ 763 (800-1¾)	780-2 763 (800-2)
CIRCLING	940-1¼ 920 (1000-1¼)	1000-1½ 980 (1000-1½)	780-2¼ 760 (800-2¼)	780-2½ 760 (800-2½)

NE-1, 02 JUN 2011 to 30 JUN 2011
NE-1, 02 JUN 2011 to 30 JUN 2011